

~~SAN~~

~~FRANCISCO~~


Laura



San Francisco is a city in north California.
 It is located at the west coast.
 The city is 121,4 km² big.
 In San Francisco live 815.201 people.
 On 29th of June in 1776 San Francisco was founded.
 7.223 people live on 1 km².

Top places

- Golden Gate bridge
- Golden Gate Park
- Baker beach
- San Francisco Zoo
- Altraza Island



Altraza Island



Museum of Modern art



Golden Gate Bridge



Golden Gate Park



Cable cars



2 Museums

- o Museum of Modern art +
- o Cable car museum

Cable cars

The cable cars are very popular by tourists in San Francisco.
 It is one of the last movable landmarks in the USA.

Fun fact


The nickname of San Francisco is
 Fog city.



HOLLYWOOD

Hollywood is a district in Los Angeles. It's very famous around the world as a place where movies and televisions are made.

The Hollywood sign is almost 90 years old.



An English man designed the Hollywood sign.



Universal Studios Hollywood is a film studio and the theme park in the San Fernando Valley area of Los Angeles County.



Sunset Boulevard is a Boulevard in the central and west part of Los Angeles, California, United States, that stretches from the Pacific Coast Highway. Boulevard is the most famous shopping street in the world where only the rich people.

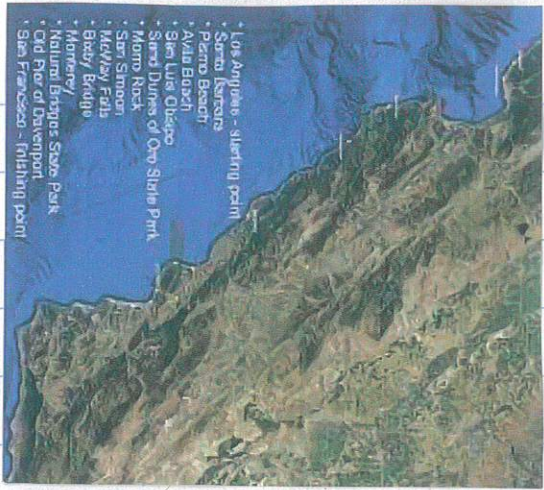
The original sign was only meant to last for 18 months.

The Hollywood walk of fame is a historic landmark which consists of more than 2,700 five-pointed terrazzo and brass stars.

Walk of Fame →



- State Route 1 (SR1) is a major north-south state highway that runs along most of the Pacific coastline of the US state of California.



- SR1 was built piecemeal in various stages, with the first section opening in the Big Sur region in the 1930s.

- At 655 miles (1,056 km), it is the longest state route in California, and second longest in the US after Montana highway.

Highway Number 1

Fact: The highway is designated as an All-American Road.



Fun Fact: Highway 1 doesn't go all the way from the border of Mexico to the border of Oregon!

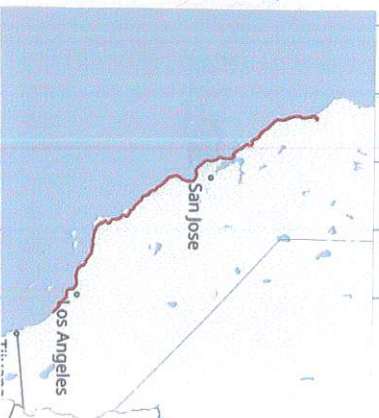
- SR1 has several portions designated as either Pacific Coast Highway (PCH), Cabrillo Highway, Shoreline Highway, or Coast Highway.



Length: 655.845 mi (1,055.480 km)
Broken into 5 pieces by U.S. Route 101

Existed: 1934 - present

Location: Country: United States
State: California




San Diego




Facts:

- San Diego is a city of the Pacific coast of California.
- Population: 1.382 million
- In 2023 there live 3,319,000 people in San Diego.
- In San Diego there are some Regional Park Mission trails is one of it.
- Balboa Park is a famous Park in San Diego.
- Sea World very famous. main attraction are the killer whales.



San Diego

Coronado Bridge



The bridge is 11,179 feet.
This are 3407,359 meters.

Fun Facts:


- The rare Torrey Pine only grows in two places, one of it is San Diego.
- Ronald Reagan was the first person to cross the Coronado Bridge.
- The original California burrito was created in San Diego.
- San Diego is home to more small forms than any other U.S. city's.

Film Industry:
It's the entertainment capital of the world and home to Hollywood, where the global film industry is centered.



Language:
In L.A. there are 200 languages spoken.

Living:
People all around the world living there.



Walk of Fame

Beaches:
L.A. beaches are beautiful and famous including, Santa Monica, Venice Beach and Malibu.

Los Angeles

Climate:
In Los Angeles is the climate in summer hot and dry and in winter wet.

Hollywood:
Hollywood is one of the most famous places of L.A. It's famous for "The Walk of Fame" and the Hollywood sign. It's also called "the home of movies."

Sports:
The most popular sports in L.A. is basketball and Baseball.

Baseball/Basketball:
The most famous and successful Baseball team are the L.A. Dodgers. The L.A. Lakers are a very famous and the best basketball team L.A. has.

Hollywood

It was never full, average 15
have 250 convicts but not
under 222 and never more than 320

It didn't give debt penalties.

In 1969, it became a museum.

The island is 9 hectares

It was once a maximum

security prison.

35 convicts killed or
executed but 23 were pardoned,
6 were shot & dumped of care costs
and 5 disappeared.

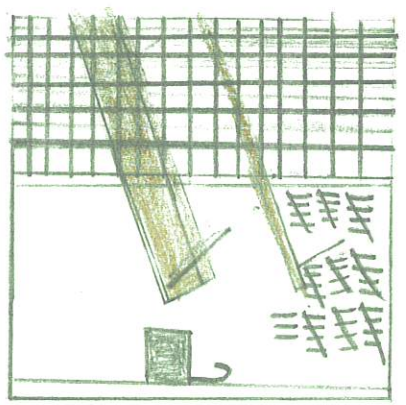
It was the most expensive
prison for a state,

On Alcatraz it's the first
of the west coast.



It was called Alcatraz or sometimes The Rock.

It was first a lighthouse, then a
military fort, then a military prison, then
a federal prison and

finally a
museum.





Alcatraz
San Francisco



Alcatraz was only for 29 years or

maximum security
prison.





The Big Sur coastline at the Highway No. 1 is 145 km long.

It is between Carmel and San Simeon. It's at the coastline of the Pacific ocean.

In one year almost 6 million people visit the Big Sur coastline.

The record temperature was 38.9°C on June 20, 2008.


The lowest temperature was -2.8°C on December 21, 1998.

Now is the area popular with tourists.

It was once a wilderness with small farms.

You can see there Redwood tree forests.

You can go hiking there.




The bridge at the Big Sur is called Bixby Bridge.

The bridge is 218 meters long and 80 meters high.

The bridge was opened in 1932

The Highway waterfall is a 25 meters high waterfall.

Big Sur



The best time to visit the Big Sur is from September until November, because the weather is normally nice in this months.

The name is a combination of the English big "Groß" and the Spanish sur "Süden", meaning "großer Süden".

At the Pigeon Point Scenic View you can see a beautiful sunset in the evening.

Sequoia National Park

Area: 1,635.19 km²

The trees are up to 2,500 years old.

Foundation: 25th of September 1890

Visitors: 1,2 Million (2020)

Sights:


- General Sherman Tree

- Tunnel Log

- Boyden Cavern

- Giant Forest

Opening Hours: 24/7 1365



Entrance to Sequoia National Park

The main difference between the parks is that the Sequoia national park has more groves of the famous trees.

Kings Canyon is an International Biosphere.

Sequoia and Kings Canyon National Park



Sequoia National Park

There are over 250 animal species in Kings Canyon

Kings Canyon National Park

National Park

Area: 3,504.4 km²

Foundation: 4th of March 1940

Visitors: 562,918 (2021)


Sights:

- Tunnel Rock

- Hospital Rock

- Kings Canyon Overlook

Opening Hours: 24/7 1365



Kings Canyon National Park


It is known as Surf City USA and since 2016, it's been officially labeled "The Soul of SoCal!"



It has seven excellent beaches to choose from when you're picking a spot for a beach day.



It is also in the US National Register of Historic Places.




It is a seaside city within Orange County in Southern California



Huntington Beach

It is known for 8.5 miles of beautiful beach, mild climate, and excellent surfing.

The Huntington Beach Pier was built before the city even came to be, back in 1903.





Facts: Highway no 1 is a major part of the state highway that runs along most of the Pacific coastline of the state of California.

Info:

- needed 18 years of construction
- Begin: San Francisco
- End: Orange County
- is one of the most famous roads in the world.

Fact:

For the most part, Highway no 1 runs parallel to the Pacific coastline.

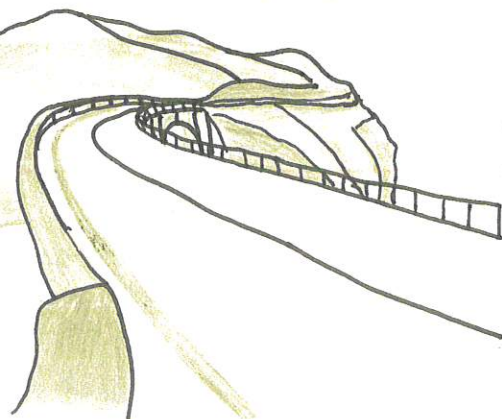
Fact:

At 676 miles (1,088 km), it is the longest drive route in California and the longest coast in the U.S.

Highway no 1

Fact:

A part of the California Freeway and through the Los Angeles metro, Monterey, Santa Barbara and San Francisco metro is part of the National Highway System.



Facts:

The Highway is connecting the coastal cities from San Francisco to Los Angeles and gives the people access to beaches, parks and other amenities along the way.

Highlights on the road:

- Hearst
- Golden Gate Bridge
- Big Sur
- Santa Barbara
- Carmel



Death Valley's oldest rocks, formed at least 1.7 billion years ago.

Death Valley was inhabited by the Native Americans. So the people speak Timucua. There live one thousand people in Death Valley.



Death Valley is in the northeastern California and it is about 225 km (140 miles) long. It is from 8 to 24 miles wide.

fun facts:

Death Valley is the hottest place on earth.

Some tourists tried to cook eggs on the floor of Death Valley. Because of that, you're not allowed to bring eggs to Death Valley anymore.

Death Valley NATIONAL PARK

- Death Valley's airport is called Furnace Creek Airport.
- Death Valley's sun can't burn and an sun airport.

The hottest temperature was 55°C.



It became a National Park at the 31st of October in 1994.

Death Valley gets its name from a group of hot gold diggers. Death Valley is the lowest point in North America.

Death Valley only survives 14 hours a day.

A human can survive 3 days without water but in Death Valley he only survives 14 hours.


Where is it?

- in San Francisco
- on an island




Fun facts:

- Alcatraz island was built as a fort.
- Alcatraz island had the Pacific Coast's first lighthouse.
- Families used to live on Alcatraz island.
- There was no death row at Alcatraz Prison.
- The people in Alcatraz were all women.



Alcatraz Tours:

- Alcatraz Day Tour
- Alcatraz Night Tour
- Alcatraz Behind The Scenes Tour



- a city in California
- very beautiful
- one of the most famous cities in California
- 815.207(12024)

San Francisco:


* Because if they had not known they would have a better chance of surviving in the Pacific.

some facts:

- 9 Rec Arce
- it was used from 1934 until 1963

- since 1972 it's open for tourists
- you can only reach the island by boat
- eight people were murdered by inmates on Alcatraz
- The people in Alcatraz prison always had to take water; people who broke out:

- Frank Morris
- John Anglin
- Clarence Anglin



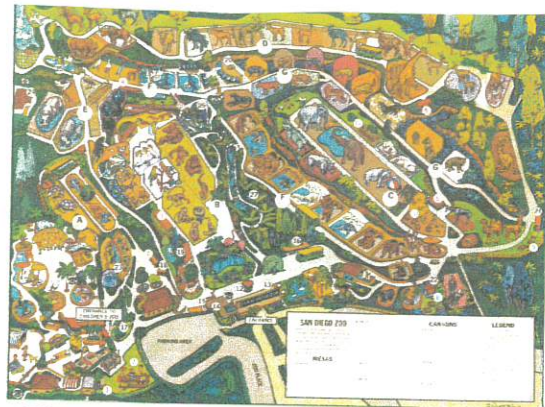
San Diego Zoo

The Zoo is in the Balboa Park,



The Zoo is visited by 4 million people every year.

One round through the zoo needs about 4 hours.



The area of the zoo has 40ha

The red wolf and the California Condor it only gives in this zoo to see. In 1982 it only gave 22 of this birds



The zoo is one of the most beautiful zoos in the world.


The zoo has about 3700 animals. 650 types.



There are animals from all over the world.

It's the most visited zoo in the USA.

The zoo opened on the 2nd October 1916



For adults 5.4 \$
and for children 4.4 \$

Even dogs have to pay the entrance fee. It costs 8.20 pounds

Los Angeles has many famous landmarks like Hollywood, Venice Beach and Santa Monica.

Universal Studios

The Universal Studios are like a museum for films and film enthusiasts. There are also many recreations and other attractions.



In Hollywood is also the Walk of Fame. There are over 2,500 stars with the names of famous people on it.

Hollywood


Hollywood is a place in Los Angeles where live many famous actors.

In Hollywood is also the famous Hollywood sign.

Los Angeles

Los Angeles is the biggest city in California.

The big city is often very overcrowded.



In Los Angeles live about 4 million people. There are many high-rises and skyscrapers.

There are also some mountains in Los Angeles.

... Joshua Tree National Park ...



Fun Fact:




- There also can be snow
- Today in the morning was the temperature 12° Celsius
- The hottest temperature was 46° Celsius
- Joshua Trees are the World largest yucca palms

more facts:

- Joshua Trees actually includes 2 Deserts.
- There are more than 120 species of birds

- Anna Nuro died there.



informations:

- over 3Mia people visited until now.
- It takes 3 and a half hour to walk through the whole park.
- There are lots of animals like

- 1) kangaroo rats
- 2) rabbits
- 3) Tortoises
- 4) deers
- 5) snakes
- 6) wolves
- 7) Raven
- 8) ...

It's a home for more than 52 species of mammals.


important:

- It is in California in the USA.
- It was built on the 31st of October 1994.
- It's 3.700 km² big.






San Diego



San Diego is the second largest city in the U.S. state of California and the eighth largest in the US. The city is located in southwestern California near the border of Mexico. Because of its climate, San Diego is called "America's Finest City" by its residents.

The average temperature is 17.3°C . Winters are generally mild with an average temperature of 14°C .



Balboa Park is the largest green space in San Diego. The park covers an area of 4.9 km^2 .

The world-famous San Diego Zoo is also nearby.

